












Diag. 1004  
4m Line - 2m Gap -  
100mm Wide

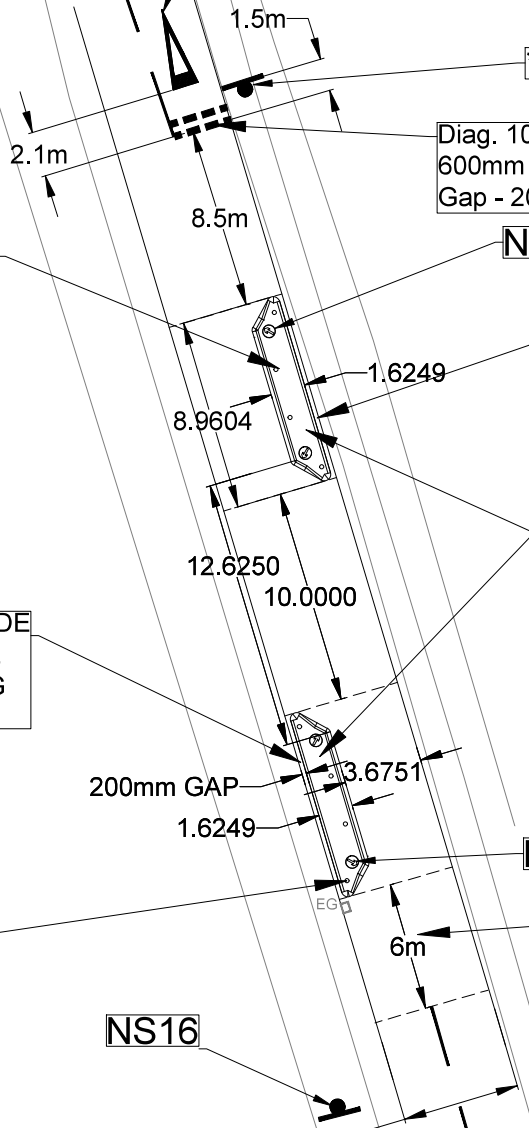
Diag. 1023  
3.750m Long  
1.250m Wide

- NOTES:
1. ALL PROPOSED FEATURES MUST BE SET OUT PRIOR TO ANY CONSTRUCTION ACTIVITY.
  2. THIS DRAWING IS TO BE READ IN CONJUNCTION WITH ANY OTHER RELEVANT DRAWINGS. ANY DISCREPANCIES, ERRORS OR OMISSIONS TO BE BROUGHT TO THE ATTENTION OF LANCASHIRE COUNTY COUNCIL.
  3. THE DESIGN IS BASED ON THE OS MAP. THERE ARE SOME INACCURACIES DUE TO THE OS MAP BEING OUT OF DATE. THEREFORE IT IS VITAL THAT THE CONTRACTOR SHALL SET OUT ALL THE PROPOSED FEATURES PRIOR TO ANY CONSTRUCTION ACTIVITY. NO TOPOGRAPHICAL SURVEY HAVE BEEN CARRIED OUT.
  4. ALL EXISTING GULLY CONNECTIONS THAT ARE UTILISED TO CONNECT THE PROPOSED GULLIES TO, SHALL BE JETTED, CLEARED AND PROVED RUNNING PRIOR TO ANY CONSTRUCTION ACTIVITY RELATING TO THE PROPOSED GULLIES.
  5. THIS DRAWING IS PART OF A SERIES AND SHOULD BE READ WITH THE OTHER DRAWINGS AS PART OF THIS PACKAGE.
  6. ALL DIMENSIONS ARE IN METRES UNLESS STATED OTHERWISE.
  7. DO NOT SCALE OFF THIS DRAWING.

Based upon the Ordnance Survey mapping with the permission of the Controller of Her Majesty's Stationary Office. © Crown Copyright. Unauthorised reproduction infringes Crown Copyright and may lead to prosecution or civil proceedings. Lancashire County Council. Licence No LA100023220.

-  FOOTWAY RESURFACING  
20mm AC6 CLOSE SURFACE COURSE
  -  CARRIAGEWAY RESURFACING  
35mm AC10 CLOSE SURFACE 100/150 TACK COAT  
COLD PLANE AS REQUIRED
  -  FULL FOOTWAY CONSTRUCTION  
20mm AC6 CLOSE SURFACE COURSE  
60mm AC20 BASE COURSE  
100mm TYPE 1 GRANULAR MATERIAL SUB BASE  
WEED KILLER
  -  BUFF COLOURED HOT Poured THERMOPLASTIC BASED SURFACE TREATMENT
  -  NEW GULLY TO DETAIL FL11 SET 10mm BELOW FGL  
TYPE S BED UNDER FOOTWAY AND TYPE Z UNDER CARRIAGEWAY
  -  EXISTING GULLY
  -  TACTILE PAVING  
400X400 BUFF COLOURED BLISTER TACTILE PAVING SLABS LAID ON BEDDING MORTAR WITH NOMINAL JOINTS
  -  GREY COLOURED FEATURES REPRESENT EXISTING
- ALL DETAILS TO BE CONFIRMED ON SITE WITH THE DESIGN ENGINEER PRIOR TO CONSTRUCTION AS DESIGNS BASED ON OS MAPPED DATA
-  25 EXISTING LIGHTING COLUMN

4no. GLASDON ADVANCED NEOPOLITAN 150 OR EQUIVALENT SELF RIGHTING BOLLARDS WITH WHITE/RED REFLECTIVE BANDS 4 no TOTAL



Diag. 1003  
600mm Line - 300mm  
Gap - 200mm Wide

LEAVE 200mm WIDE 200mm WIDE DRAINAGE GAP BETWEEN THE KERB FACE AND THE EXISTING CARRIAGEWAY EDGE.

FOR CHICANE CONSTRUCTION DETAILS, SEE DRAWING No. CLM16-LCC-DR-1000-1003 "STANDARD AND SPECIAL DETAIL". PRIORITY FROM SOUTH WITH GIVE WAY LINES TO THE NORTH

LEAVE 200mm WIDE 200mm WIDE DRAINAGE GAP BETWEEN THE KERB FACE AND THE EXISTING CARRIAGEWAY EDGE.

4no. GLASDON ADVANCED NEOPOLITAN 150 OR EQUIVALENT SELF RIGHTING BOLLARDS WITH WHITE/RED REFLECTIVE BANDS 4 no TOTAL

REMOVE EXISTING CENTRE LINE MARKING 6m IN ADVANCE OF THIS APPROACH

5.5m CARRIAGEWAY (SITE MEASURED)

No.	DATE	AMENDMENT DETAILS	DRN BY	CHK BY
P08	10-09-2022	Replaced Mini Rbt with F T Hump south of jct with Bay Horse La, Moved last F T Hump south of Crown La	AA	
P07	16-07-2021	Taken Out the Junction Tables, and Added New Waiting Restriction on Catforth Rd/School Lane	AA	
P06	13-05-2021	Re-design	AA	
P05	15-01-2021	Added - Widened Footway Outside the School and New Housing Development Layout	AA	

**Lancashire County Council** Planning & Environment

Infrastructure Delivery Team

PROJECT TITLE: CLM16 CATFORTH

DRAWING TITLE: GENERAL ARRANGEMENT PLAN SHEET 7

DRAWING No. CLM16-LCC-DR-0100-1007

SCALE @ 1:250 PROJECT No. CLM16

DATE: 03/10/2019 DRAWN BY: RT/PF CHECKED BY: AE SHEET No. 7 OF 53 REVISION: P.08

